



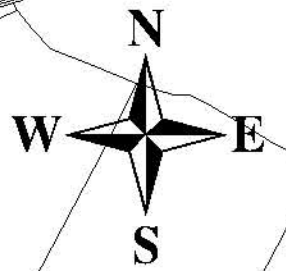
Comhairle Contae
Dhún na nGall
Donegal County Council

Seven Strategic Towns Local Area Plan (Bridgend)






Section 20 (3) (c) Chiefs Executive's
Report On Submissions/Observations
Received In Response To Draft Plan

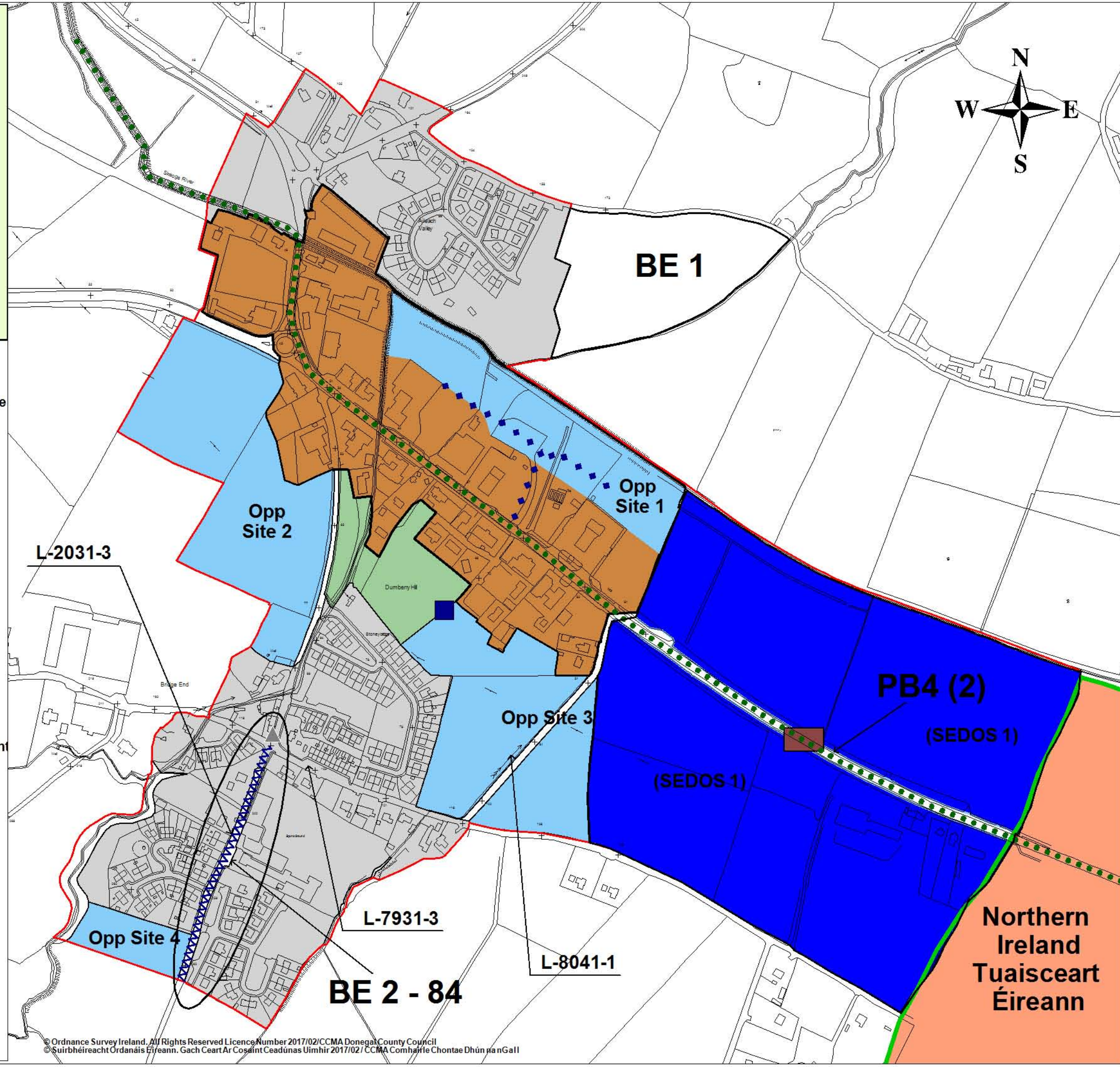
Map No 1 : Draft Land Use Zoning Map
for Bridgend

Identifying Submissions/Observations
Referring To Site Specific Issues.



Legend/Eochair Eolais

-  Strategic Economic Development Opportunity Site (SEDOS)
Suíomh Deise Straitéiseach le haghaidh Forbairt Eacnamaíoch
-  Opportunity Site
Suíomh Deise
-  Town Centre Boundary
Críoch Lár Baile
-  Established Development
Forbartha cheana féin
-  Community
Pobal
-  Bridgend Boundary
Críoch Cheann an Droichid
-  Strategic National Primary Road Junction (Indicative Position)
Acomhal Straitéiseach ar Phríomhbhóthar Náisiúnta (Suíomh Tásach)
-  Indicative Road Linkages
Naisc Bhóthair Thásacha
-  Indicative Pedestrian Access
Rochtain Thásach do Choisithe
-  Traffic Calming Measure
Beart le haghaidh Ceansú Tráchtá
-  Northern Ireland
Tuaisceart Éireann
-  Derry-Buncrana Greenway
Bealach Glas ó Dhoire go Bun Cranncha
-  National Inventory of Architectural Heritage
Fardal Náisiúnta d'Oidhreacht Seandálaíochta



© Ordnance Survey Ireland. All Rights Reserved Licence Number 2017/02/CCMA Donegal County Council
© Suirbhéireacht Ordanáis Éireann. Gach Ceart Ar Cosaint Ceadúnas Uimhir 2017/02/CCMA Comhairle Chontae Dhún na nGall